
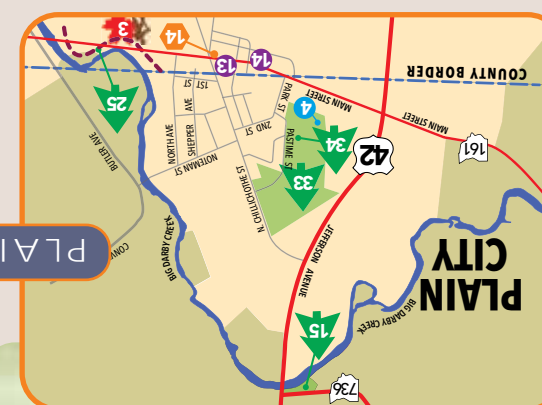




Funding for design and printing provided by
The Creating Healthy Communities Program at the
Union County Health Department



- PARKS**
- 15 Jerome Township Rest Area
 - 25 Mckittrick Park
 - 33 Pastime Park
 - 34 Pastime Park Campground
- WATER ADVENTURES**
- 4 Plain City Aquatic Center
- ATTRACTIONS**
- 13 Plain City Historical Society
 - 14 Plain City Public Library
- AGRI-TOURISM**
- 14 Plain City Farmers Market
- MULTI-USE TRAILS**
- 3 Heritage Trail



The Village of Plain City is home to two popular parks: Pastime Park and Mckittrick Park. Nestled among beautiful oak trees, Pastime Park provides a peaceful and tranquil setting. The Park offers a 60-site campground, a 0.5-mile walking trail, disc golf course, sand volleyball courts, basketball court, aquatic center, and several shelters and rentable facilities.

Located in Jerome Township, Glacier Ridge Metro Park is a 1,037-acre park owned and managed by Columbus and Franklin County Metro Parks. Glacier Ridge is a nature lover's delight, featuring multiple trails, bridge trails, cross country skiing, disc golf, obstacle course, natural play areas, pet-friendly areas, and picnic shelters. Visitors can traverse a boardwalk through the Honda Wetlands Area or climb a 25-foot observation tower to see waterfowl and other animals.

Jerome Township and the City of Dublin both offer several parks for recreation enthusiasts. Jerome Township's park system includes three parks, each featuring ample open space, shelter houses, and recreational amenities. Nearby, the City of Dublin offers over 1,136 acres of developed parkland, 178 acres of undeveloped parkland, wooded natural areas and river frontage, athletic facilities, and over 100 miles of bike paths.

Featured Park!

Located in Jerome Township, Glacier Ridge Metro Park is a 1,037-acre park owned and managed by Columbus and Franklin County Metro Parks. Glacier Ridge is a nature lover's delight, featuring multiple trails, bridge trails, cross country skiing, disc golf, obstacle course, natural play areas, pet-friendly areas, and picnic shelters. Visitors can traverse a boardwalk through the Honda Wetlands Area or climb a 25-foot observation tower to see waterfowl and other animals.

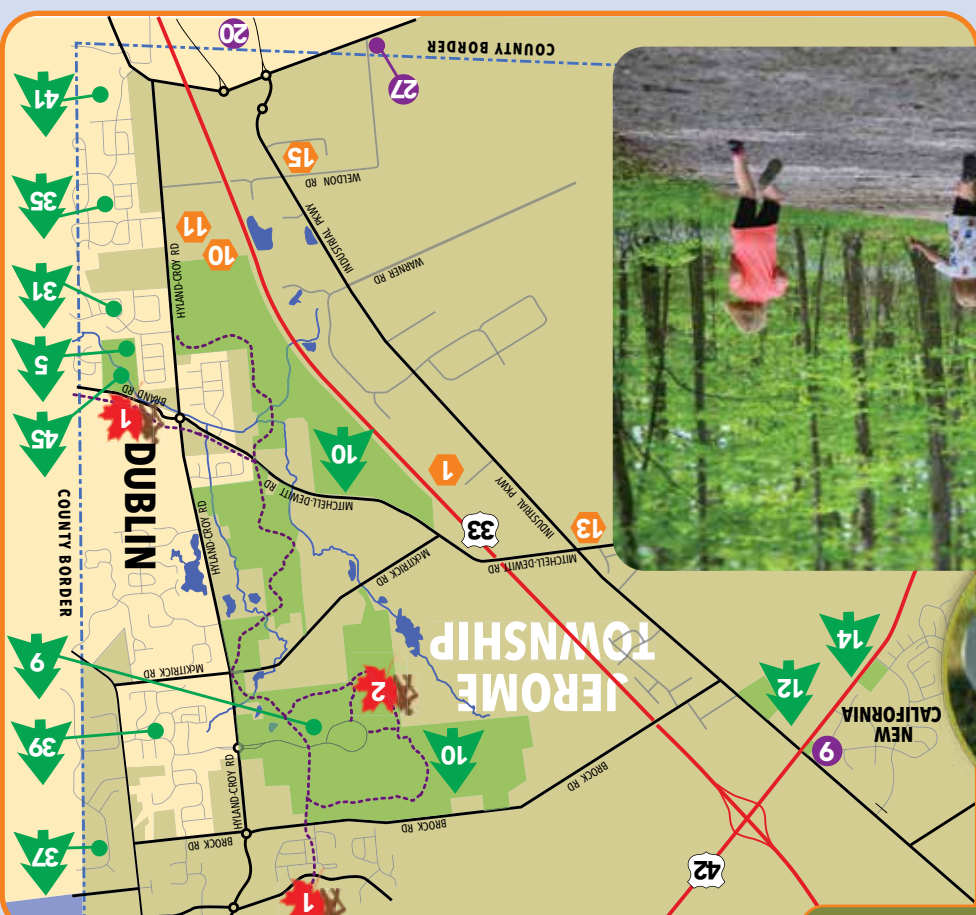
Located in Jerome Township, Glacier Ridge Metro Park is a 1,037-acre park owned and managed by Columbus and Franklin County Metro Parks. Glacier Ridge is a nature lover's delight, featuring multiple trails, bridge trails, cross country skiing, disc golf, obstacle course, natural play areas, pet-friendly areas, and picnic shelters. Visitors can traverse a boardwalk through the Honda Wetlands Area or climb a 25-foot observation tower to see waterfowl and other animals.

Mckittrick Park is a beautiful 5.18 acre park located along the Big Darby Creek just east of historic Uptown Plain City. The Park provides parking and public access to fishing, kayaking, and canoeing. Mckittrick Park is a great place to spend time enjoying a picnic, fishing, or just relaxing in a natural setting.

Additionally, the terminus of the Heritage Trail is located just east of Plain City on Cemetery Pike. The Heritage Trail is a 6.1-mile multi-purpose trail that accesses Hilliard and points beyond.



JEROME TOWNSHIP - DUBLIN



- ATTRACTIONS**
- 9 Jerome Township Soldiers' Monument
 - 20 SportsOhio
 - 76 Urban Air Adventure Park
- AGRI-TOURISM**
- 1 1487 Brewery
 - 10 Dublin Flower Farm
 - 11 Jacquemin Farms
 - 13 Mitchell's Berries
 - 15 Purple Plains Farm
- MULTI-USE TRAILS**
- 1 Emerald Trail
 - 2 Glacier Ridge Metro Park Trail



MARYSVILLE

Honoring its legacy as "The Shaded City," the City of Marysville boasts twenty parks, 348 acres of maintained parkland, and 235 acres of natural areas. Amenities include a municipal swimming pool, dog park, disc golf course, splash pad, volleyball court, tennis courts, athletic fields, shelter houses, 10+ miles of paved trails, and more than three miles of unpaved walking paths. City parks are open throughout the year with restroom facilities and drinking fountains typically available from April through October.

Featured Park!
Reservoir Park, located on Raymond Road, features a 2-mile walking trail and stunning vistas of Marysville and surrounding countryside. Recreational fishing is permitted. Small, motorized watercraft (less than 10 horsepower) and hand-powered watercraft (kayaks, canoes, and paddleboards) are permitted. Reservoir Park boasts a parking area for boat trailers, wide access drive, a boat ramp and dock, and a kayak launch.



Indicates Parks with Paths



RICHWOOD

A local favorite, Richwood Lake Park is located just a short walk from downtown Richwood and has been used for generations for picnicking, fishing, hiking, camping, swimming, sporting, and community events. The 16-acre park features a new 1-mile paved walking path, a small camping area, recreational fishing access, kayak launch and dock, playground, pickleball court, horseshoe pitch, athletic fields, shelter houses, restrooms, and public swimming beach. Embracing an "accessible for all" concept, several park amenities are ADA compliant, including the kayak launch, walking path, fishing access pedestrian bridge, and swing set. The Park is open throughout the year.



- PARKS**
- 36 Richwood Lake Park
- WATER ADVENTURES**
- 5 Richwood Lake Beach
 - 6 Richwood Lake Kayak Launch
- ATTRACTIONS**
- 7 Historic Richwood Opera House
 - 12 North Union Veterans Memorial
 - 16 Richwood Rides Bike Rentals
 - 17 Richwood Fairgrounds
 - 19 Richwood-North Union Public Library
- AGRI-TOURISM**
- 18 Richwood Farmers Market
- MULTI-USE TRAILS**
- 7 Richwood Lake Trail

- PARKS**
- 1 Aldersgate Park
 - 3 American Legion Park
 - 6 Butterfly Park
 - 7 Eljer Park
 - 11 Greenwood Park
 - 13 Hatfield Corner Park
 - 18 Lewis Memorial Park
 - 21 Macvor Woods
 - 22 Marysville Bark Park
 - 23 McCarthy Park
 - 24 McCloud Park
 - 27 Mill Valley Park Central
 - 28 Mill Valley Park South
 - 30 Morey Park
 - 32 Partners Park
 - 38 Schwartzkopf Park
 - 42 Trinity Park
 - 43 Union County Joint Sports Complex
- WATER ADVENTURES**
- 1 Marysville Municipal Pool
 - 2 Marysville Reservoir Kayak Launch
 - 3 Partners Park Splash Pad
- ATTRACTIONS**
- 1 All Ohio Balloon Fest Mural
 - 2 Attaboyz Archery
 - 6 Col. Noah Orr Art Display
 - 10 Marysville Public Library & Reading Garden
 - 11 Marysville BMX Track
 - 15 Reuben L. Partridge Home
 - 22 The Avalon Theatre
 - 23 Reuben Partridge Covered Bridge Mural
 - 24 Union County Fairgrounds
 - 25 Union County Historical Society
 - 26 Union County YMCA
- AGRI-TOURISM**
- 23 Union County Farmers Market
 - 24 Walking Distance Brewing Co.
- MULTI-USE TRAILS**
- 4 McCarthy Park Trail
 - 5 Jim Simmons Trail
 - 8 Upground Reservoir Walking Path

UNION COUNTY
Experience the Great Outdoors!

- PARKS
- ATTRACTIONS
- COVERED BRIDGES
- GOLF COURSES
- AGRI-TOURISM
- TRAILS
- WATER ADVENTURES

UNION COUNTY



WELCOME!

Union County is your recreation destination! With ample parkland, natural areas and preserves, and a growing network of trails and paths, our community is a nature lover's delight! This map highlights many of the diverse outdoor recreational amenities currently available in Union County. We invite you to relax and unwind in the great outdoors and experience the best that Union County has to offer!

About Us

Let's Roll, Union County! was established in 2018 to advance a bold vision for future trail and parkland development across Union County. By partnering with local and regional stakeholders and community leaders, Let's Roll, Union County! guides efforts to develop a linked network of trails, greenways, and recreational amenities for all residents and visitors to enjoy.

Healthy Trails, Healthy Communities!

- For every \$1 spent on new trails, there is a \$3 savings in healthcare costs.
- More overall physical activity is measured in communities after trails and parks are built.
- Cardiovascular benefits are seen across all trail user types. This means healthier hearts, and a reduction in preventable disease, for trail users.
- Commuting by foot or bike gains popularity when trails go into a community. This both reduces traffic and creates a healthier more physically active community.

Trails are Inclusive!

Trails, by their very nature, promote social, racial, gender, and economic equity. They are almost always free to use, are available throughout the year, and provide transportation alternatives no matter the mode of travel.



PARKS & PATHS

- 1 Aldersgate Park *
- 2 Allen Township Park *
- 3 American Legion Park *
- 4 Big Darby Headwaters Nature Preserve *
- 5 Bishop's Run Park (Dublin) *
- 6 Butterfly Park *
- 7 Eljer Park *
- 8 Falcon Memorial Park *
- 9 Glacier Ridge Dog Park *
- 10 Glacier Ridge Metro Park *
- 11 Greenwood Park *
- 12 Harry Wolfe Park (Jerome Twp) *
- 13 Hatfield Corner Park *
- 14 Jerome Township Firehouse Park *
- 15 Jerome Township Rest Area *
- 16 Keckley Rural Life Center *
- 17 Lee Manville Memorial Park (Magnetic Springs) *
- 18 Lewis Memorial Park *
- 19 Liberty Park *
- 20 Liberty Township Park *
- 21 Maclvor Woods *
- 22 Marysville Bark Park *
- 23 McCarthy Park *
- 24 McCloud Park *
- 25 McKittrick Park *
- 26 Milford Center Nature Preserve *
- 27 Mill Valley Park Central *
- 28 Mill Valley Park South *
- 29 Millcreek Township Park *
- 30 Morey Park *
- 31 Park Place (Dublin) *
- 32 Partners Park *
- 33 Pastime Park *
- 34 Pastime Park Campground *
- 35 Post Reserve Park (Dublin) *
- 36 Richwood Lake Park *
- 37 Ryan Memorial Park (Dublin) *
- 38 Schwartzkopf Park *
- 39 Tartan Ridge Park (Dublin) *
- 40 Taylor Township Park and Trail *
- 41 Trabue Nature Preserve (Dublin) *
- 42 Trinity Park *
- 43 Union County Joint Sports Complex *
- 44 Unionville Center Community Park *
- 45 Westbury Park (Dublin) *
- 46 Wood Longbrake Memorial Park *

ATTRACTIONS

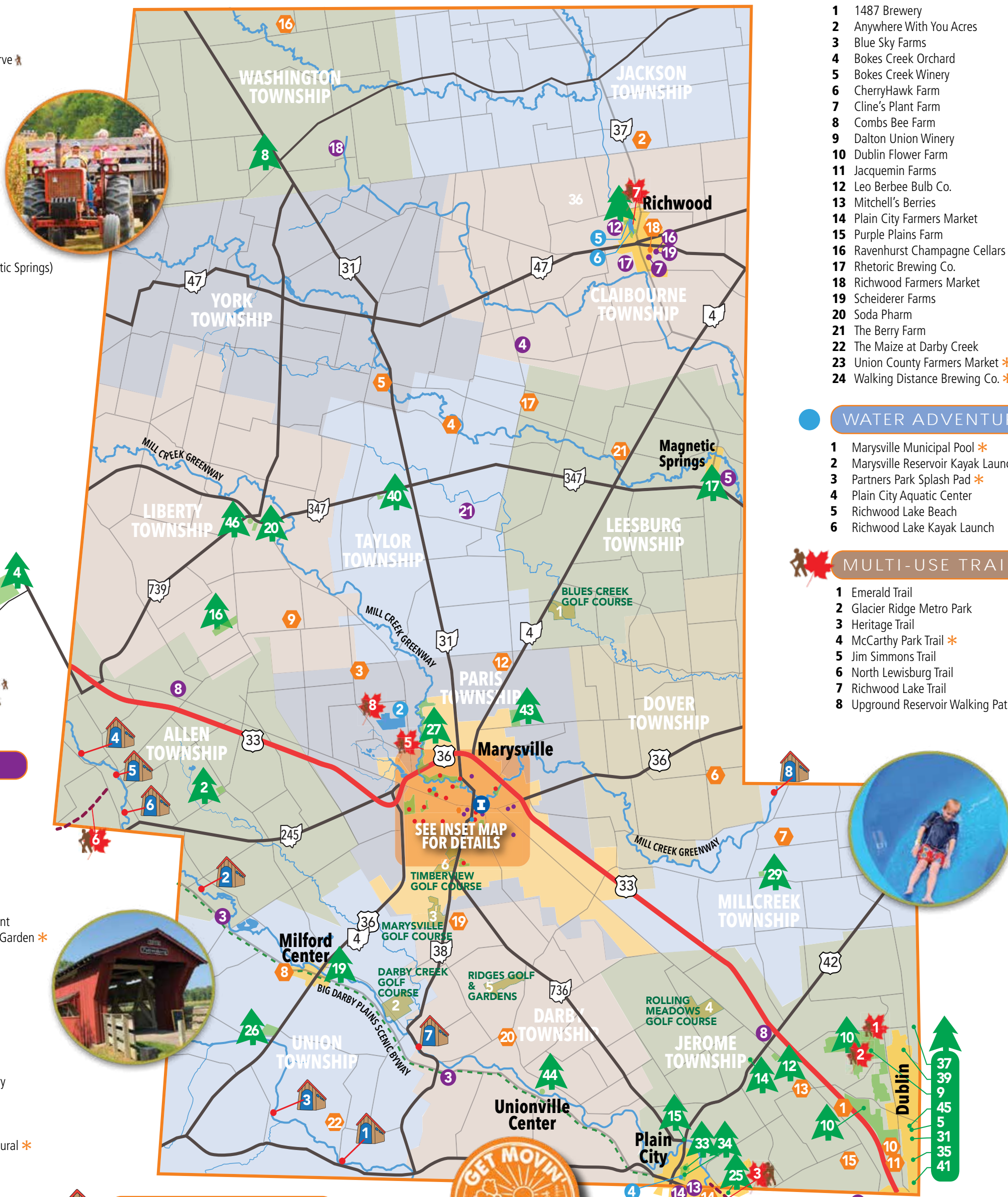
- 1 All Ohio Balloon Fest Mural *
- 2 Attaboyz Archery *
- 3 Big Darby Plains Scenic Byway *
- 4 Brick School House *
- 5 Camp Christian *
- 6 Col. Noah Orr Art Display *
- 7 Historic Richwood Opera House *
- 8 Honda Heritage Center *
- 9 Jerome Township Soldiers' Monument *
- 10 Marysville Public Library & Reading Garden *
- 11 Marysville BMX Track *
- 12 North Union Veterans Memorial *
- 13 Plain City Historical Society *
- 14 Plain City Public Library *
- 15 Reuben L. Partridge Home *
- 16 Richwood Rides Bike Rentals *
- 17 Richwood Fairgrounds *
- 18 Richwood Gun & Game Club *
- 19 Richwood-North Union Public Library *
- 20 SportsOhio *
- 21 Sunrise Sanctuary *
- 22 The Avalon Theatre *
- 23 Reuben Partridge Covered Bridge Mural *
- 24 Union County Fairgrounds *
- 25 Union County Historical Society *
- 26 Union County YMCA *
- 27 Urban Air Adventure Park *

GOLF COURSES

- 1 Blues Creek Golf Course
- 2 Darby Creek Golf Course
- 3 Marysville Golf Club
- 4 Rolling Meadows Golf Club
- 5 The Ridges Golf & Gardens
- 6 Timberview Golf Club

* Locate on Marysville INSET MAP

Indicates Parks with Paths



COVERED BRIDGES

- 1 Bigelow Covered Bridge
- 2 Buck Run Covered Bridge
- 3 Culbertson Covered Bridge
- 4 North Lewisburg Covered Bridge
- 5 Pottersburg Covered Bridge
- 6 Spain Creek Covered Bridge
- 7 Steng Road Bridge
- 8 Thompson Road Covered Bridge

AGRI-TOURISM

- 1 1487 Brewery
- 2 Anywhere With You Acres
- 3 Blue Sky Farms
- 4 Bokes Creek Orchard
- 5 Bokes Creek Winery
- 6 CherryHawk Farm
- 7 Cline's Plant Farm
- 8 Combs Bee Farm
- 9 Dalton Union Winery
- 10 Dublin Flower Farm
- 11 Jacquemin Farms
- 12 Leo Berbee Bulb Co.
- 13 Mitchell's Berries
- 14 Plain City Farmers Market
- 15 Purple Plains Farm
- 16 Ravenhurst Champagne Cellars
- 17 Rhetoric Brewing Co.
- 18 Richwood Farmers Market
- 19 Scheiderer Farms
- 20 Soda Pharm
- 21 The Berry Farm
- 22 The Maize at Darby Creek
- 23 Union County Farmers Market *
- 24 Walking Distance Brewing Co. *

WATER ADVENTURES

- 1 Marysville Municipal Pool *
- 2 Marysville Reservoir Kayak Launch
- 3 Partners Park Splash Pad *
- 4 Plain City Aquatic Center
- 5 Richwood Lake Beach
- 6 Richwood Lake Kayak Launch

MULTI-USE TRAILS

- 1 Emerald Trail
- 2 Glacier Ridge Metro Park
- 3 Heritage Trail
- 4 McCarthy Park Trail *
- 5 Jim Simmons Trail
- 6 North Lewisburg Trail
- 7 Richwood Lake Trail
- 8 Upground Reservoir Walking Path

I INFORMATION CENTER
Union Station 1820

f FOLLOW US ON FACEBOOK @
facebook.com/LetsRollUC



SCAN FOR MORE INFORMATION
or visit
www.letsrolluc.org